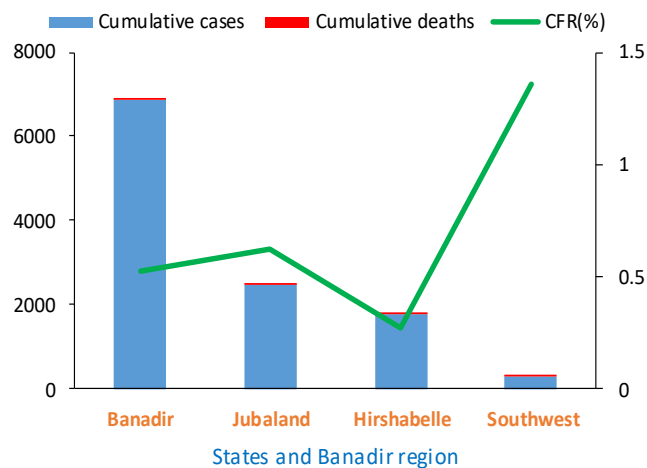


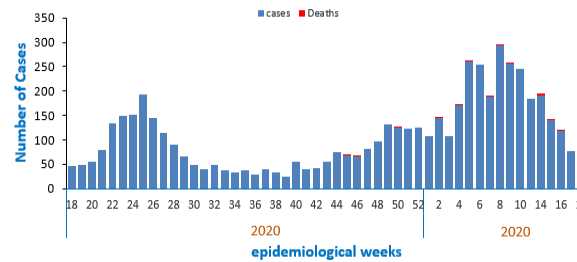
### Highlights

- During week 18 a total of 118 new cases of cholera and 1 death were reported from 16 districts of Banadir, one district of Hiran region. No case was reported from other areas
- Since December 2017, a total of 13 054 cumulative cases, including 66 deaths (CFR 0.5%), were reported from three (3) states of Somalia (Hirshabelle, Jubbaland and South West state) and Banadir region
- Since December 2017 a cumulative attack rate of 291 cases per 100 000 population was reported, with Kismayo (Jubbaland) and Daynile (Banadir) districts being the most affected districts
- Though the overall case-fatality rate (CFR) was 0.5%, higher rates were observed in Abdilaziz, Karan and Kurtunwarey districts exceeding the WHO's threshold of <1% case fatality rate
- Of the 1 413 stool samples tested for culture since December 2017, 380 samples were tested positive for *Vibrio cholerae* serotype Ogawa
- Culture and sensitivity tests performed at the central public health laboratory in Mogadishu, show that the isolated *Vibrio cholerae*, O1, serotype Ogawa is sensitive to chloramphenicol and tetracycline but resistant to ampicillin and nalidixic acid

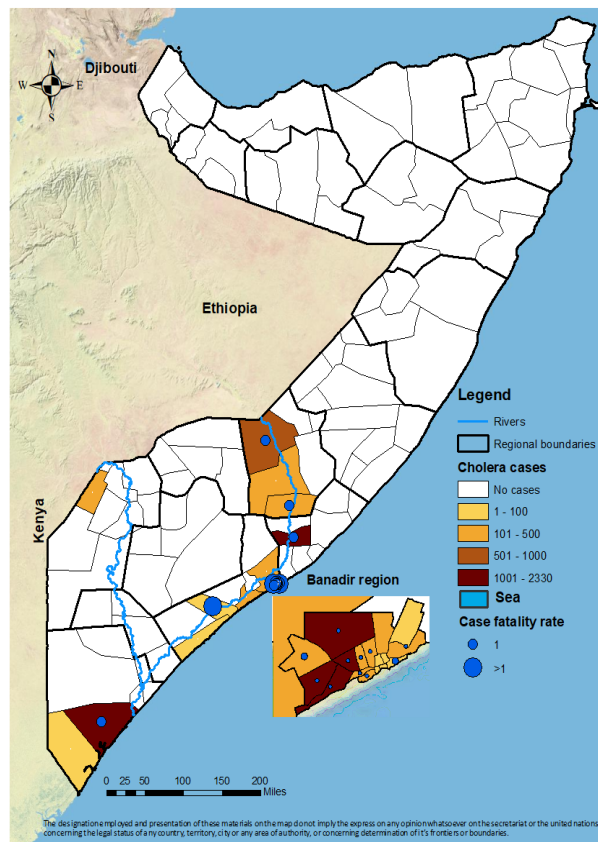
### Cholera cases, deaths and Case fatality rates by state of Somalia, December 2017 to 3 May, 2020



### Trends of cholera cases in Somalia from week 18 2019 to week 18 2020



### Distribution of cholera cases from December 2017 to week 18/2020



### Summary of statistics

- **118** new cases of cholera and **1** deaths were reported during week 18, of which **77 (65.25%)** were children under 5 years of age
- **13 054** cumulative cases including **66** deaths were reported since December 2017 when the outbreak began, of which **8 289 (63.49%)** were children under 5 years of age and **6 321 (48.42%)** cases were females
- **3 193** cumulative cases of cholera and five (**16**) deaths have been reported in 2020

### Suspected cholera cases, attack rate, deaths and case-fatality rate by district (December 2017 to 3 May 2020)

State/region	District	Cases	Population	Deaths	CFR (%)	Attack Rate
Banadir. <sup>b</sup>	Abdul Aziz	31	47,332	1	3.2	65
	Bondere	48	109,840	0	0.0	44
	Dharkenly	1184	163,855	2	0.2	723
	Danyile	1467	93,977	13	0.9	1561
	Hamar Jabjab	403	95,296	2	0.5	423
	Hamar Weyn	95	100,088	0	0.0	95
	Hawl Wadag	299	118,585	1	0.3	252
	Heliwa	65	131,341	0	0.0	49
	Hodan	1565	251,045	2	0.1	623
	Kahda	200	112,130	2	1.0	178
	Karan	121	253,106	1	0.8	48
	Madina	1534	173,573	8	0.5	884
	Shangani	23	43,775	0	0.0	53
	Shibis	26	172,842	0	0.0	15
Waberi	254	100,540	2	0.8	253	
Wardegly	284	128,159	2	0.7	222	
Yaqshid	139	314,160	0	0.0	44	
Hirshabelle	Belet Weyne	964	222,251	6	0.6	434
	Bulo Burti	196	95,403	0	0.0	205
	Jalalaqsi	226	73861	1	0.4	306
Jubbaland	Jowhar	1118	291,189	4	0.4	384
	Belet Hawa	117	108,876	0	0.0	107
	Kismayo	2,330	139,585	15	0.6	1669
South West	Badade	30	45,956	0	0.0	65
	Afgoi	153	263,633	0	0.0	58
	Brava	14	111,433	0	0.0	13
	Kurtunwaarey	31	211,924	4	12.9	15
	Marka	137	511,031	0	0.0	27
<b>Total</b>		<b>13,054</b>	<b>4,484,786</b>	<b>66</b>	<b>0.5</b>	<b>291</b>

\* Case fatality rate >1% has been highlighted as red \* Banadir is not classified as a state