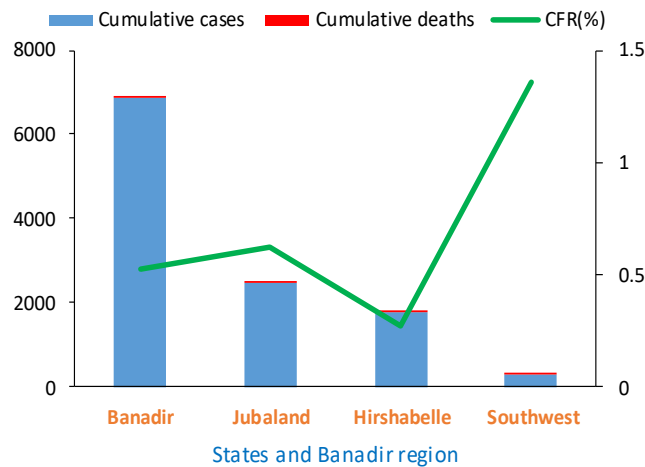


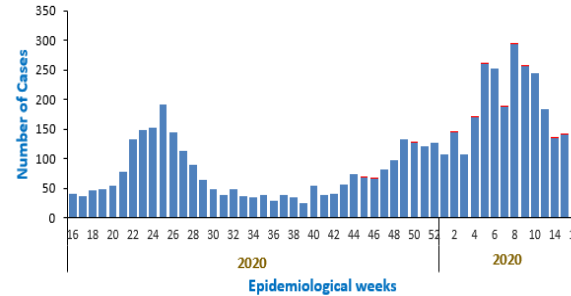
Highlights

- During week 15 a total of 118 new cases of cholera and 1 death were reported from 13 districts of Banadir, Jowhar district and 1 district of Hiran region. No case was reported from other areas
- Since December 2017, a total of 12 859 cumulative cases, including 65 deaths (CFR 0.5%), were reported from three (3) states of Somalia (Hirshabelle, Jubbaland and South West state) and Banadir region
- Since December 2017 a cumulative attack rate of 287 cases per 100 000 population was reported, with Kismayo (Jubbaland) and Dayniile (Banadir) districts being the most affected districts
- Though the overall case-fatality rate (CFR) was 0.5%, higher rates were observed in Abdilaziz, Karan and Kurtunwarey districts exceeding the WHO's threshold of <1% case fatality rate
- Of the 1 413 stool samples tested for culture since December 2017, 380 samples were tested positive for *Vibrio cholerae* serotype Ogawa
- Culture and sensitivity tests performed at the central public health laboratory in Mogadishu, show that the isolated *Vibrio cholerae*, O1, serotype Ogawa is sensitive to chloramphenicol and tetracycline but resistant to ampicillin and nalidixic acid

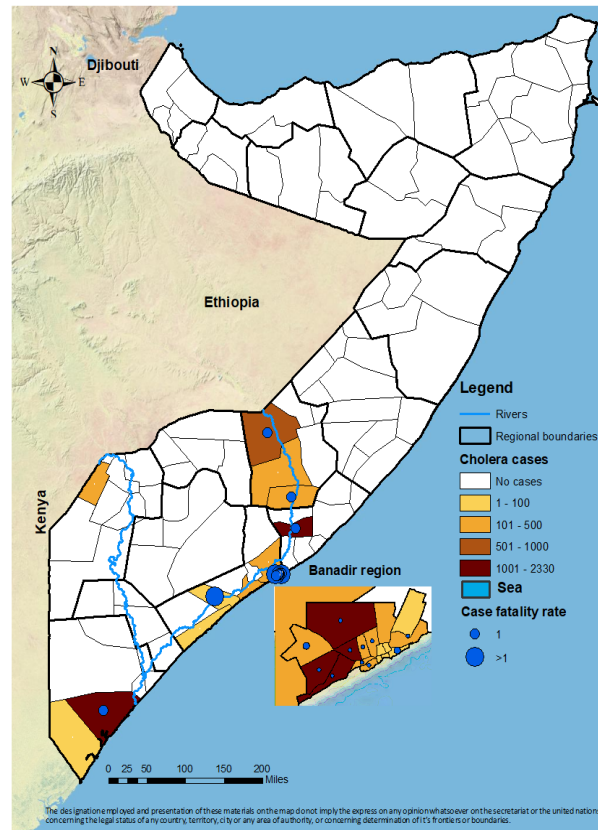
Cholera cases, deaths and Case fatality rates by state of Somalia, December 2017 to 19 April, 2020



Trends of cholera cases in Somalia from week 16 2019 to week 16 2020



Distribution of cholera cases from December 2017 to week 16/2020



Summary of statistics

- 118** new cases of cholera and **1** deaths were reported during week **16**, of which **88 (74.5%)** were children under **5** years of age
- 12 859** cumulative cases including **65** deaths were reported since December 2017 when the outbreak began, of which **8 15(63.4%)** were children under **5** years of age and **6 222 (48.3%)** cases were females
- 2 998** cumulative cases of cholera and five (**15**) deaths have been reported in 2020

Suspected cholera cases, attack rate, deaths and case-fatality rate by district (December 2017 to 19 April 2020)

State/region	District	Cases	Population	Deaths	CFR (%)	Attack Rate
Banadir*	Abdul Aziz	29	47 332	1	3.4	61
	Bondere	43	109 840	0	0.0	39
	Dharkenly	1 152	163 855	1	0.1	703
	Danyiile	1 425	93 977	13	0.9	1 516
	Hamar Jabjab	390	95 296	2	0.5	409
	Hamar Weyn	93	100 088	0	0.0	93
	Hawal Wadag	287	118 585	1	0.3	242
	Heliwa	64	131 341	0	0.0	49
	Hodan	1540	251 045	2	0.1	613
	Kahda	190	112 130	2	1.1	169
	Karan	120	253 106	1	0.8	47
	Madina	1506	173 573	8	0.5	868
	Shangani	22	43 775	0	0.0	50
	Shibis	26	172 842	0	0.0	15
Hirshabelle	Waberi	244	100 540	2	0.8	243
	Wardegly	284	128 159	2	0.7	222
	Yaqshid	137	314 160	0	0.0	44
	Belet Weyne	955	222 251	6	0.6	430
Jubbaland	Bulo Burti	196	95 403	0	0.0	205
	Jalalaqi	226	73 861	1	0.4	306
	Jowhar	1118	291 189	4	0.4	384
South West	Belet Hawa	117	108 876	0	0.0	107
	Kismayo	2 330	139 585	15	0.6	1 669
	Badade	30	45 956	0	0.0	65
South West	Afgoi	153	263 633	0	0.0	58
	Brava	14	111 433	0	0.0	13
	Kurtunwarey	31	211 924	4	12.9	15
South West	Marka	137	511 031	0	0.0	27
	Total	12 859	4 484 786	65	0.5	287

* Case fatality rate >1% has been highlighted as red * Banadir is not classified as a state